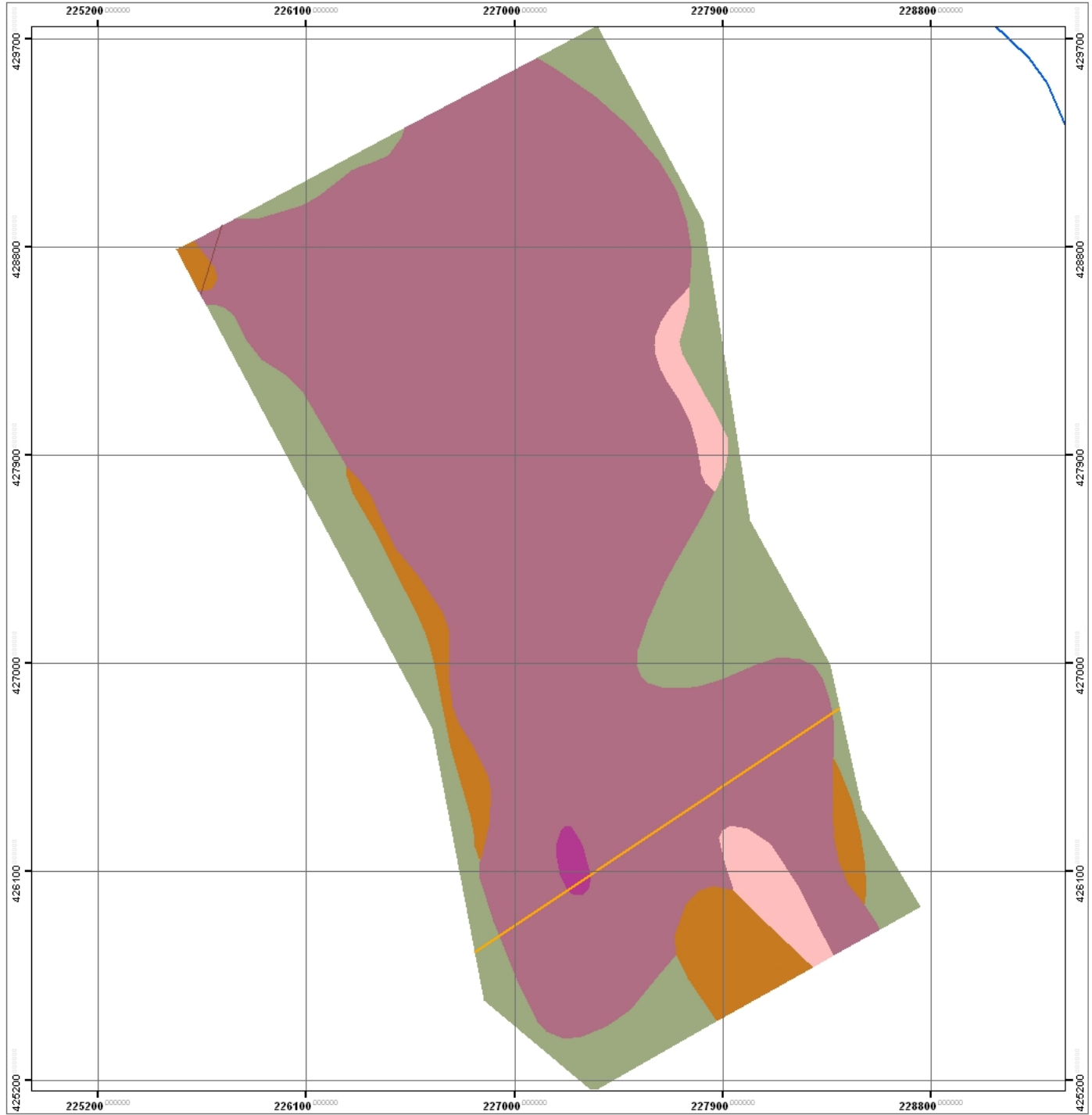



# SOIL MAP OF THE GEDO REGION








SCALE 1:17 000



## LEGEND

-  River
-  Track
-  Secondary road

### Soil Classes

-  Haplic Vertisol (Hyposalic, Calcaric, Chromic)
-  Haplic Vertisol (Hyposalic, Calcaric, Chromic)/Salic Vertisol (Bathygypsic, Calcaric, Chromic)
-  Fluvisols (Calcaric, Chromic)/Fluvisols (Bathysalic, Calcaric, Chromic)
-  Fluvisols (Calcaric, Chromic)/Haplic Vertisol (Hyposalic, Calcaric, Chromic)
-  Duric Vertisol (Bathygypsic, Calcaric, Chromic)

Projection UTM Zone 38 N

Datum WGS 84



This Map was updated and upgraded into WRB system from the original source

Map Reference: SOIL-20070321-GEDO-A3-001  
For copies of digital data please contact enquiries@faoswalim.org