

SWIMS WATER SOURCES JUNE 2007

BANADIR

Shabelle Dhexe

Shabelle Hoose

Banadir

MOGADISHU

Indian Ocean

Gulf Of Aden

Administrative Legend

- River
- District Towns
- Settlements
- District Boundary
- Regional Boundary

Water Sources Legend

Others Sources	Dugwells	Dams	Drilled Wells
ADRA	ADRA	GRC	ADRA
ICRC	CEFA		CEFA
PSAWEN	CONCERN		CONCERN
	GAA		HORN RELIEF
	GRC	GRC	ICRC
	HORN RELIEF	HORN RELIEF	INTERSOS
CEFA	ICRC	SWALIM	MWMR
GAA	INTERSOS	SWISS Group	UNICEF
HORN RELIEF	MWMR	UNICEF	
PSAWEN	PSAWEN		
SWALIM	SWALIM		
UNICEF	UNICEF		




Berkards

- GRC
- HORN RELIEF
- SWALIM
- SWISS Group
- UNICEF

Data Sources: FAO SWALIM Water Sources Database
 UNICEF, ADRA, COOPI/CEFA, GAA, GRC, INTERSOS, Horn Relief, ICRC,
 Concern Worldwide, SWALIM, MWMR, SWISS Group, GAA, PSAWEN.

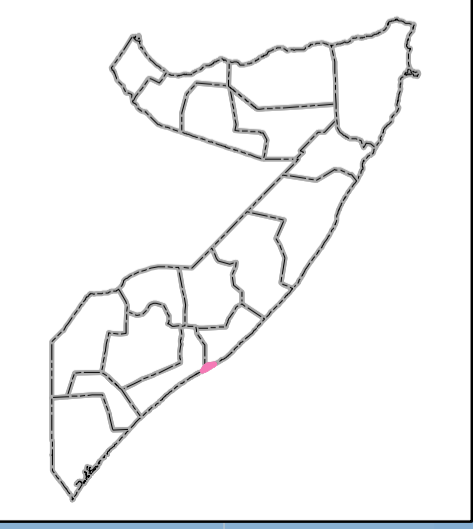
The boundaries and names on these maps do not imply official endorsement or acceptance by the United Nations

Produced by: The Somalia Water and Land Information Management Project (SWALIM)

SWALIM is funded by the European Commission with 5% co-funding provided by UNICEF

Map Reference: WAT-IMA-TERSUPP/11AA-2007/08/24-BANADIR/AA 7-A1-007
 For copies or digital data contact: enquiris@faoswalim.org



1:200,000

2°15'0"N

2°15'0"N

2°0'0"N

2°0'0"N

1°45'0"N

1°45'0"N

45°15'0"E

45°30'0"E

45°15'0"E

45°30'0"E